

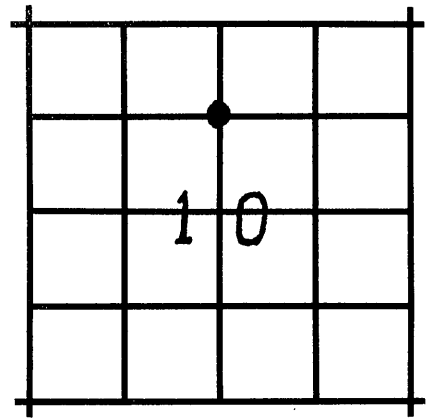
CORNER RESTORATION

Center North 1/16
CORNER Sec. 10 TWP 14S RANGE 32E

ORIGINAL SURVEY BY:

CONTRACT NUMBER:

CONTRACT DATE:

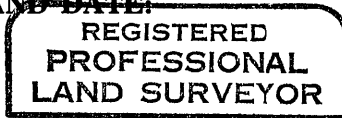


ORIGINAL DESCRIPTION:

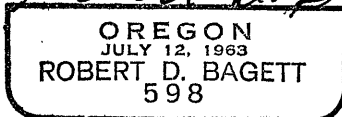
Corner not previously established

RESTORATION BY, STAMP AND DATE:

R. D. Bagett
W. Gentis



Robert D. Bagett



6/76

Grant County Surveyor.

EVIDENCE FOUND:

Established center North 1/16 corner Sec. 10, halfway and on line between the center $\frac{1}{4}$ corner and the North $\frac{1}{4}$ corner.

DESCRIPTION OF MONUMENTS AND ACCESSORIES SET AND METHODS USED:

Show how trees are scribed and basis of bearings, including compass var.

At the corner point: I set 5/8"x30" iron pin in a mound of stone. From which I scribe NEW BT's.

MONUMENT MARKED

A pine 7" in diam. bears S. 9° W., 24.9 ft. mkd.
CN1/16S10CSBT.

A juniper 20" in diam. bears. S. 73° W., 57.8 ft. mkd.
CN1/16S10CSBT.

Used compass with 20° East variation and steel tape measuring to face of blaze.



RECEIVED AND
FILED

DEC 20 1976
John Liveira
JOHN LIVEIRA, County Clerk

By.....Deputy